










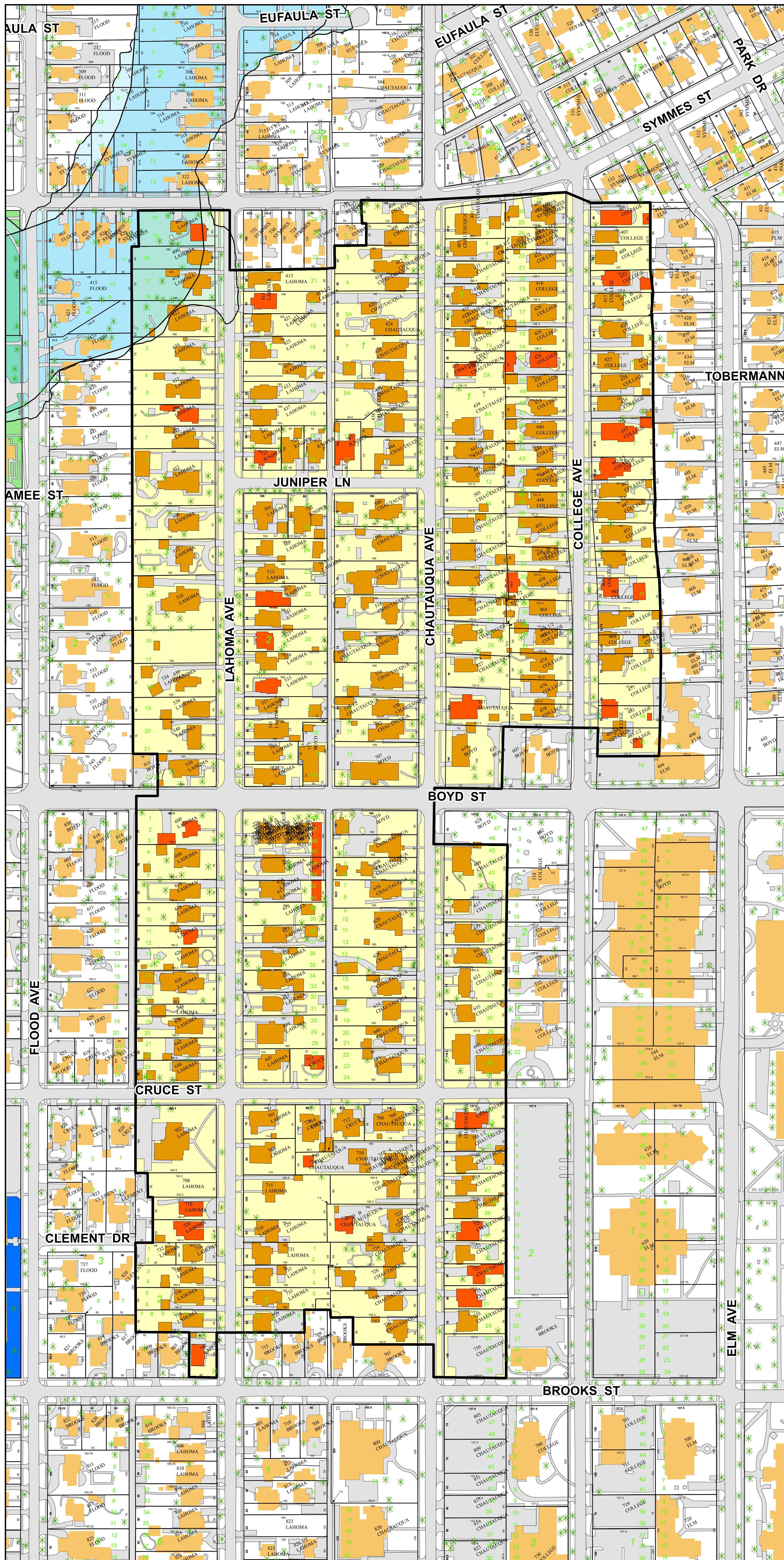
Chautauqua Historic District

Adopted October 24, 1995
Ordinance #O - 9596 - 9

Expanded August 14, 2018
Ordinance #O - 1819-1

-  330 Structures Contributing
-  40 Structures Non-Contributing

-  Structures
-  Pavement
-  Parks
-  Schools
-  100yr. Floodplain
-  Floodway



Map Produced by the City of Norman
Geographic Information System.
The City of Norman assumes no
responsibility for errors or omissions
in the information presented.