












Southridge Historic District

Adopted October 11, 2016
Ordinance #O - 1617 - 8

Expanded June 26, 2018
Ordinance #O - 1718 - 48

-  134 Structures Contributing
-  90 Structures Non-Contributing
-  1 Structure Warrants Further Study

-  Southridge Historic District
-  Structures
-  Pavement
-  Parks
-  Schools
-  100yr. Floodplain
-  Floodway



Map Produced by the City of Norman Geographic Information System. The City of Norman assumes no responsibility for errors or omissions in the information presented.